


DIRECTOR OF FINANCE
Andrei Dordea



FINANCE DEPARTMENT
PO Box 1128
Wooster, OH 44691
(330) 263-5200

CITY OF WOOSTER

January 7, 2016

Jarra Underwood
Wayne County Auditor
County Administration Building
Wooster, Ohio 44691

Dear Ms. Underwood:

On behalf of the City of Wooster, I am requesting that you amend our December 31, 2015 certification of unpaid utility bills on the tax duplicate.

Please amend our total from \$47,005.27 to \$46,567.61.

Changes to the affected parcel are below:

Please reduce the amount certified to parcel 64-00070.000 from \$437.66
to \$0.00. *Removed 5-17-16*

Item # 3781

If you have any questions please do not hesitate to contact me.

Sincerely,

Andrei Dordea
Finance Director
City of Wooster
(330) 263-5225

FILED
AUDITOR'S OFFICE
2016 JAN - 8 PM 2: 19
JARRA L. UNDERWOOD
WAYNE COUNTY AUDITOR

DIRECTOR OF FINANCE
Andrei Dordea



FINANCE DEPARTMENT
PO Box 1128
Wooster, OH 44691
(330) 263-5200

CITY OF WOOSTER

January 7, 2016

Jarra Underwood
Wayne County Auditor
County Administration Building
Wooster, Ohio 44691

Dear Ms. Underwood:

On behalf of the City of Wooster, I am requesting that you amend our December 31, 2015 certification of unpaid utility bills on the tax duplicate.

Please amend our total from \$47,030.27 to \$47,005.27.

Changes to the affected parcel are below:

Please reduce the amount certified to parcel 64-02608.000 from \$25.00 to \$0.00.

*Removed 5-17-16 JDH
Rem # 3780*

If you have any questions please do not hesitate to contact me.

Sincerely,

Andrei Dordea
Finance Director
City of Wooster
(330) 263-5225

FILED
AUDITOR'S OFFICE
2016 JAN - 8 PM 2: 19
JARRAL UNDERWOOD
WAYNE COUNTY AUDITOR

DIRECTOR OF FINANCE
Andrei Dordea



CITY OF WOOSTER

FILED
FINANCE DEPARTMENT
AUDITOR'S OFFICE
PO Box 1128
Wooster, OH 44691
(330) 263-5200
JAN 19 AM 10:11

JARRA L. UNDERWOOD
WAYNE COUNTY AUDITOR

January 19, 2016

Jarra Underwood
Wayne County Auditor
County Administration Building
Wooster, Ohio 44691

Dear Ms. Underwood:

On behalf of the City of Wooster, I am requesting that you amend our December 31, 2015 certification of unpaid utility bills on the tax duplicate.

Please amend our total from \$46,567.61 to \$46,172.62.

Changes to the affected parcel are below:

Please reduce the amount certified to parcel 67-00384.000 from \$394.99
to \$0.00.

removed 5-17-16 JDH

Rem # 3782


If you have any questions please do not hesitate to contact me.

Sincerely,

A handwritten signature in black ink, appearing to read "Andrei Dordea", is written over a horizontal line.

Andrei Dordea
Finance Director
City of Wooster
(330) 263-5225

Robert F. Breneman
Mayor



Andrei A. Dordea, CPA
Director of Finance
Phone (330) 263-5225
Fax: (330) 263-5262
Email: adordea@woosteroh.com

CITY OF WOOSTER
538 N. Market Street, P.O. Box 1128
Wooster, Ohio 44691-7082

28 January 2015

The Honorable Jarra L. Underwood
Wayne County Auditor
428 West Liberty Street
Wooster, OH 44691

Re: Special Assessment – Parcel No. 67-02979.000
Kappus, etal

Dear Jarra,

Please remove the assessment amount of \$57,403.00 on parcel no. 67-02979.000 (Joseph J. Kappus, etal). The Kappus group paid the assessment directly to the City.

Should you have any questions or require additional information, do not hesitate to contact me.

Warmest regards,

A handwritten signature in black ink, appearing to read "Andrei A. Dordea". The signature is fluid and cursive.

Andrei A. Dordea, CPA
Director of Finance

**DAWN M ZERRER,
WAYNE COUNTY TREASURER**

428 West Liberty St.
Wooster, OH 44691

Office Hours 8:00 am - 4:30 pm
Monday through Friday
Phone 330-287-5450

REAL ESTATE TAXES FOR
FIRST HALF 2014
DUE: 02/26/2015

GALYSH NANETTE ETAL
26602 SUDBURY DR
NORTH OLMSTED, OH 44070

Additional Credit Card Options are now available by
calling **1-877-823-5165**. If you have any questions
please call the Treasurer's Office at 330-287-5450.

67 WOOSTER CITY KILLBUCK TWP 3RD

67-02979.000

KAPPUS JOSEPH J ETAL

13-16-26 SEC SW & SWC SE
20.364A MP 151 CD 895

PORTAGE RD

Agricultural

LAND	214,500	18,950	duced By CAUV	100.45	64.358251	0.100000	0.025000
IMPR	0	0					
TOTAL	214,500	18,950					

GROSS REAL ESTATE TAX	1903.52	COUNTY	121.26
- REDUCTION AMOUNT	683.94	TOWNSHIP	
SUB TOTAL	1219.58	MUNICIPAL	71.64
- 10% ROLLBACK	121.96	SCHOOLS	869.76
- 2.5% ROLLBACK		OTHER	34.96
- HOMESTEAD		CURRENT ASSESSMENT	5351.01
REAL ESTATE NET	1097.62	DELQ ASSESSMENT	
+ CAUV RECOUPMENT		- PAYMENTS	
+ CURRENT ASSESSMENT	5351.01		
+ DELQ ASSESSMENT		HALF YEAR	5896.82
+ DELQ REAL ESTATE		FULL YEAR	6,448.63
- PAYMENTS			

Totals Reflect Full Year Tax Amounts.

Removed
\$5345.01
SPA

Dawn M Zerrer, Wayne County Treasurer

428 West Liberty St.
Wooster, OH 44691

Please make any address changes in the area below

GALYSH NANETTE ETAL
26602 SUDBURY DR
NORTH OLMSTED, OH 44070



Parcel Number **67-02979.000**

18,950
TOTAL VALUE

REAL ESTATE TAXES FOR
FIRST HALF 2014

DUE: 02/26/2015

Half Year 5896.82




Full Year 6,448.63



PENALTY ADDED
AFTER DUE DATE

DIRECTOR OF FINANCE
Andrei Dordea



CITY OF WOOSTER

FINANCE DEPARTMENT
FILED 1128
AUDITOR'S OFFICE
Wooster, Ohio
(330) 263-5200
2015 DEC 31 AM 10: 22

JARRA L. UNDERWOOD
WAYNE COUNTY AUDITOR

December 30, 2015

M095371215

Entered 5-16-2016

Jarra Underwood
Wayne County Auditor
County Administration Building
Wooster, Ohio 44691

Dear Ms. Underwood:

On behalf of the City of Wooster, I am requesting that you place the attached unpaid utility bills on the tax duplicate and collect them along with the property taxes as provided by 743.04(A) ORC and the Ordinances of the City of Wooster.

The total amount to be certified is \$47,030.27.

If you have any questions please do not hesitate to contact me.

Sincerely,

Andrei Dordea
Finance Director
City of Wooster
(330) 263-5225

CITY OF WOOSTER OHIO
 CERTIFICATION OF DELINQUENT UTILITY BILLING
 December 29, 2015

FILED
 AUDITOR'S OFFICE

2015 DEC 31 AM 10: 26

<u>Parcel Number</u>	<u>Certification Dollars</u>	<u>Deeded Owner</u>	<u>Service Location</u>
5300427000	215.41	BANK OF AMERICA NA SUCCESSOR	5455 CLEVELAND RD
5600030000	220.84	WRIGHT MAXINE E & BRUCE E S/T	3657 BATDORF RD
5600037000	78.20	SIGLER BRADLEY A & DEBORAH J S/T	2553 JACOBS LN
5600135000	211.75	WELCH JACKIE E & CYNTHIA G S/T	1039 PERKINS AVE
5600182000	394.29	AMIET ROBERT A TRUSTEE	1318 OLD COLUMBUS RD
5600337000	275.23	ROMICH BARRY A TRUSTEE	1038 HEYL RD
5600356000	275.23	NORRIS AMY	1327 OLD COLUMBUS RD
5600382000	220.84	BIGGS CHRISTINA & MATTHEW S/T	1526 JONES AVE
5600395000	138.35	BANNAVONG PHOUMANO	1033 OLD COLUMBUS RD
5600454000	220.84	STEPHENSON JOSEPH II	2631 BATDORF RD
5600479000	220.84	HOFACRE TIMOTHY J & MELISSA S	2645 WILMA DR
5600565000	629.61	KILLBUCK CREEK OIL CO LLC	956 BLACHLEYVILLE RD
5600595000	220.84	CHROSTOWSKI EDWARD N JR & ANGELA M S/T	1777 LOCUST DR
5600722000	220.84	MCGINNIS JAMES E & PATRICIA D	3861 BATDORF RD
5600785000	119.48	NAPIER ROBERT D & CHERRYLE A S/T	1490 MOWRER ST
5600856000	220.84	WHIMS AUDREY L	2649 SHREVE RD
5601006000	220.84	MURPHY RICHARD AND CONNIE S/T	1244 CENTER DR
5601035000	136.51	CONLEY MARCUS C	1092 HEYL RD

JARRA L. UNDERWOOD
 WAYNE COUNTY AUDITOR

4,240.78 18 parcels

<u>Parcel Number</u>	<u>Certification Dollars</u>	<u>Deeded Owner</u>	<u>Service Location</u>
5601059000	220.84	SIGLER BRADLEY A & DEBORAH S/T	2543 JACOBS LN
5601070000	309.27	FOUGHT RHONDA J	1620 OLD COLUMBUS RD
5601079000	220.84	WOHLFORD LAURA A	2134 OLD COLUMBUS RD
5601083000	220.84	PERSINGER GARY R II	823 HEYL RD
5601172000	220.84	REISCHMAN RICHARD ALAN	2556 BATDORF RD
5601173000	220.84	SCALE JERRY L & SHARON K	2531 EARL ST
5601276000	361.77	MORRIS GLORIA JEAN	1333 BARNES DR
5601311000	220.84	FATH BRADLEY A	2467 SHREVE RD
5601319000	220.84	FLINNER CYNTHIA A	2526 BATDORF RD
5601390000	199.84	SELF JASON A	1301 MOORE RD
5601399000	220.84	BOSS DWIGHT D & SUE ANN	1475 BARNES DR
5601403000	441.68	SMITH LUANN E	2430 COLUMBUS RD
5601412000	220.84	LONG KATHERINE J	1121 CURTWOOD DR
5601488000	119.38	DLJ MORTGAGE CAPITAL INC	1345 OLD COLUMBUS RD
5601543000	296.41	MINER IRWIN AKA IRWIN P & CARLA S/T	1410 JONES AVE
5601548000	220.84	SLYKHUIS JEFFREY E	2820 MARA LOMA CIR
5601587000	220.84	SMETZER RAY A	1230 SCENIC HEIGHTS DR
5601620000	220.84	VARNIS ERIC C	1091 BLACHLEYVILLE RD
5601650000	220.84	WINKLER ELLEN S	2863 MARA LOMA CIR
5601754000	220.84	MANN HEIKE M	1046 DALE DR
5601769000	220.84	JOHNSON SCOTT G & TISHINA M SWANSON S/T	1534 JONES AVE

5640.95 21 parcels

<u>Parcel Number</u>	<u>Certification Dollars</u>	<u>Deeded Owner</u>	<u>Service Location</u>
5601787000	220.84	SPEICHER JAMES K & REBECCA L	930 LEANN ST
5601808000	189.38	FEDERAL NATIONAL MORTGAGE ASSOCIATION	1953 MEADOW DR
5601894000	416.68	RASTETTER RONALD E & KELLY L	2189 SHREVE RD
5602023000	403.55	STROTHER RONALD D & MARGE L S/T	1182 OLD COLUMBUS RD
5602084000	208.26	PATTIE MICHAEL S & DEYONNA L	1644 MOORE RD
5602121000	220.84	STAUFFER LARRY A & GALE A S/T	1845 BARNES DR
5602124000	220.84	PATRICK ROSE M	1777 BARNES DR
5602191000	441.68	MAIBACH ROGER S & CINDA J S/T	2573 MARK ST
5602200000	220.84	ROBERTS KATHRYN A	2526 MARK ST
5602222000	220.84	HUFFMAN ROBERT R & RENATE S/T	1358 FRANK DR
5602240000	441.68	SMITH STEPHEN R	1246 FRANK DR
5602242000	220.84	MNA CONSTRUCTION	1282 FRANK DR
5602249000	220.84	MNA CONSTRUCTION	1269 FRANK DR
5602250000	441.68	MNA CONSTRUCTION	1247 FRANK DR
5602251000	365.84	MNA CONSTRUCTION	1225 FRANK DR
5602270008	220.84	HAAS NATHAN E & TAMARA S S/T	2535 JOHN ST
5602281000	883.36	SIGLER DEBORAH J & BRADLEY A S/T	2550 JACOBS LN
5602321001	220.84	NICITA TRACEY T	945 CURTWOOD DR
5700018000	211.75	HASTON TERRY W	616 ROBINSON RD
6400062000	1,134.98	ICARUS INVESTMENTS LLC	407 E SOUTH ST
6400070000	437.66	SIX THIRTY SIX HOSPITALITY LLC	636 COLLEGE AVE

1-8-16

ham 3781

\$7,126.40 21 parcels

<u>Parcel Number</u>	<u>Certification Dollars</u>	<u>Deeded Owner</u>	<u>Service Location</u>
6400169000	137.36	MASON FRANKLIN W	406 E SOUTH ST
6400253000	521.88	ZOSS JOHN R	207 E BOWMAN ST
6400273000	452.57	DIETRY DONALD	132 W VINE ST
6400494000	84.97	GALEHOUSE MISTY D	144 N COLUMBUS AVE
6400541000	308.72	BAHMER MATTHEW S	349 N BUCKEYE ST
6400550000	290.34	BEAUMONT LYNN A	205 S GRANT ST
6400642000	243.57	GDG PROPERTIES LLC	369 W NORTH ST
6400674000	445.66	JACKSON JESSIE M	206 E BOWMAN ST
6400786000	94.52	ARROWHEAD ENTERPRISES LTD	787 ELM ST
6400789000	207.53	SCHWARTZ MEGAN	454 W NORTH ST
6400944000	388.16	HESS BRIAN E	535 E NORTH ST
6400950000	84.97	NOWELL CHERYL D	327 E LARWILL ST
6401133000	395.41	LINGENFELTER LANNY L	204 MULBERRY ST
6401300000	464.68	SEVERS THOMAS L SR	555 E NORTH ST
6401360000	193.69	SCHWARZWALDER SCOTT P	427 N GRANT ST
6401365000	209.42	ICARUS INVESTMENTS LLC	358 W LARWILL ST
6401430000	390.61	CONTI DAVID J	318 NOLD AVE
6401515000	289.75	TOJO ONE PROPERTIES LLC	668 N BUCKEYE ST
6401522000	465.81	STOLL MARY D	131 N MARKET ST
6401853000	316.16	HINTON GERALD E & SHIRLEY JEAN S/T	303 W VINE ST
6401893000	364.46	JDEZG LLC	625 SPRUCE ST

\$6350.24 21 parcels

<u>Parcel Number</u>	<u>Certification Dollars</u>	<u>Deeded Owner</u>	<u>Service Location</u>
6401974000	1,623.73	BUCKEYE SUPPLY CO THE	480 W HENRY ST
6401989000	182.79	REITH FREDERICK A & MARILYN SS/T	453 COLLEGE AVE
6402164000	125.65	GERBER HOLDINGS LLC	439 N BUCKEYE ST
6402519000	483.21	REAMSNIDER KENNETH J	533 WOODLAND AVE
6402533000	578.82	MYERS CHARLES S	426 N GRANT ST
6402550000	125.92	ROGERS RITA L	323 W LARWILL ST
6402584000	357.97	THOMAS JAMES ANGELO	461 EMERICK ST
6402608000	25.00 ¹⁻⁸⁻¹⁶ \emptyset	CITIMORTGAGE INC	359 SAYBOLT AVE
6402636000	25.00	LIBERTY CREEK RENTALS LLC	431 SAYBOLT AVE
6402648000	84.97	HOOPER AMY Y	438 MCDONALD ST
6402683000	306.62	LAWRENCE RICHARD E & CAROLYN M	505 W LARWILL ST
6402719000	327.88	BILINOVICH GREGORY J & TEREZ MS/T	348 WOOD ST
6500054000	120.45	SILVER BROTHERS COMPANY INC	1201 E BOWMAN ST
6500101000	75.81	FEDERAL NATIONAL MORTGAGE ASSOCIATION	935 WASHINGTON ST
6500107000	111.12	BISHOP DAVID R TRUSTEE	1072 N GEYERS CHAPEL RD
6500171000	219.93	STAHL BENJAMIN	727 HIGH ST
6500207000	138.92	GORDO PROPERTIES LLC	343 BARDON ST
6500339000	111.12	BISHOP DAVID R TRUSTEE	1072 N GEYERS CHAPEL RD
6500385000	84.97	JESSIE DAVID LEE	401 MAIDEN LN
6500443000	52.45	PNC BANK NATIONAL ASSOCIATION	918 MCKINLEY ST
6500524000	106.63	MICHAEL E HORNER INC	922 NOLD AVE

\$5,243.96 21 parcels

<u>Parcel Number</u>	<u>Certification Dollars</u>	<u>Deeded Owner</u>	<u>Service Location</u>
6500566000	84.97	WILLIAMS THOMAS J & JESSIE M	1141 BILLIAR ST
6500623000	589.74	MASSARO JEFFREY L ETAL	533 SPINK ST
6500738000	198.00	HSH REAL ESTATE LLC	134 MINERVA ST
6500747000	104.37	MILLER ROMAN N	735 SPINK ST
6500788000	84.97	JESSIE DAVID LEE	514 HANCOCK ST
6500862000	68.56	ROSS JUDITH K	423 SPINK ST
6500916000	43.15	MICHAEL E HORNER INC	416 WASHINGTON ST
6500927000	25.00	SNYDER DANIEL G & CARRIE L S/T	848 NOLD AVE
6501041000	213.48	HSH REAL ESTATE LLC	128 MINERVA ST
6501167000	103.86	PINNICKS WALTER R	729 N GEYERS CHAPEL RD
6501168000	103.86	PINNICKS WALTER R	735 N GEYERS CHAPEL RD
6501243000	355.25	MK3 PROPERTY MANAGEMENT LLC	632 E HENRY ST
6501385000	240.50	BROWN SUSAN	609 E HENRY ST
6501386000	506.71	OAKLEY TAMARA S	709 LINCOLN ST
6501409000	138.92	GRASER DONNA J	1051 CAMPBELL AVE
6501435000	223.63	GODEK TIMOTHY J & RACHELLE D S/T	809 LINCOLN ST
6501562000	84.97	SMITH DARRELL A	1060 CAMPBELL AVE
6501572000	49.86	ZOSS JOHN	737 WASHINGTON ST
6501625000	39.94	WOODHULL MARJORIE A	322 GASCHE ST
6501643000	138.92	GOOD JACK J JR	159 PALMER ST
6501668000	352.25	STEELE GREGORY R & STACY A S/T	420 SPINK ST

13750.91

21 parcels

<u>Parcel Number</u>	<u>Certification Dollars</u>	<u>Deeded Owner</u>	<u>Service Location</u>
6501762000	155.66	ATANASOV MIKE & NOVKO	1650 SECREST RD
6501773000	290.69	ATANASOV MILE & NOVKO	1082 POINT OF VIEW DR
6501857000	296.95	EDWARDS ROBERT A & PATRICIA	701 E BOWMAN ST
6502180000	148.47	DARLING MICHAEL A	1461 HAWTHORNE DR
6600068000	285.42	HODGECO INC	726 INDUSTRIAL BLVD
6700181000	484.59	POLEN JOHN D & TAMERA S/T	2796 CLEVELAND RD
6700384000	394.99 ^{\$}	GEORGE KIRK A & DEEANN J S/T	624 KIEFFER ST
6700477000	112.46	<i>Rem # 3782</i> SANDS ALAN M	567 W HIGHLAND AVE
6700539027	94.52	WORLEY ROGER D & JOANNE B S/T	1660 SANDALWOOD DR
6700745000	396.20	D & N INVESTMENTS LTD AN OHIOCORP	2479 MONTCLAIR AVE
6700787000	152.57	LEWIS DONALD W JR	1432 CEDAR LN
6700795000	63.63	JOHNSON PATTI J	620 KIEFFER ST
6700804000	84.97	WELLS FARGO BANK NA	2560 MONTEREY ST
6700849000	285.07	AUDET PHILIP T & CALLIE E S/T	320 IHRIG AVE
6701076000	25.00	GRAHAM ISAAC V & NANCY L	569 NORWAY DR
6701890000	105.57	FEDERAL NATIONAL MORTGAGE ASSOCIATION	1715 HIGHLAND PARK RD
6702063000	337.49	PFALZGRAF MICHAEL K	1890 HIGHLAND PARK RD
6702065000	172.06	CARTER JAMES P & SALLY A	1918 HIGHLAND PARK RD
6702067000	893.44	CARTER JAMES PAUL & SALLY ANN	1936 HIGHLAND PARK RD
6702078000	335.52	SLN PROPERTIES LLC	1865 CHER CT
6702139005	227.17	INDORF CHRISTOPHER	1529 HIGHLAND PARK RD

\$4,947.45 21 parcels

<u>Parcel Number</u>	<u>Certification Dollars</u>	<u>Deeded Owner</u>	<u>Service Location</u>
6702203000	226.07	SCHRADER PHILIP E & LORI A S/T	2619 MELROSE DR
6702441000	177.83	AZEVES JOSE ALBERTO DEMICHELIS	943 TIMBER LN
6702681000	235.62	HSH REAL ESTATE LLC	1770 AKRON RD
6702766000	302.46	TRACEY MATTHEW JASON	920 NORTHVIEW DR
6702854011	25.00	MILLTOWN POINTE LLC	3574 MELROSE DR
6702935000	226.07	LEATHERMAN RONALD C	1874 PORTAGE RD
6702936027	148.76	BANK OF AMERICA	3842 DORNOCH DR
6702954004	175.33	ROMANI ALEX	5235 EMALENE RD
6702954010	103.45	DORFFER MARK K	5339 EMALENE RD
6800043000	184.52	SMITH CATHERINE L TOD	812 W LIBERTY ST
6800264000	148.47	CAMPBELL DONALD R	860 W LIBERTY ST
6800711000	2,587.69	RGH EXECUTIVE ARMS LTD	1935 BROOKSIDE DR
6800896000	313.29	JACKSON JESSIE	910 MINDY LN
6800948000	225.23	FLESSEL ROXANNE L	1850 CHRISTMAS RUN BLVD
6801132000	227.63	MCKENZIE BANKING COMPANY	1345 W LINCOLN WAY
6801493000	55.40	HSH REAL ESTATE LLC	565 OAK HILL RD
6801658000	213.68	ROBINSON MARK B	866 W LIBERTY ST
6801735000	352.41	MARK SHANNAN N	500 WOODLAND AVE
6801786000	263.83	MUSSELMAN WILLIAM L & MATTIE JEAN S/T	966 COUNTRY CLUB DR
6801918000	135.62	TAYLOR RICHARD JR	944 W LIBERTY ST
6802002000	199.97	FIENGA BENJAMIN W ETAL	604 N GRANT ST

\$6,528.33 21 parcels

<u>Parcel Number</u>	<u>Certification Dollars</u>	<u>Deeded Owner</u>	<u>Service Location</u>
6802156000	366.26	BAKER CAROLYN D	580 NORTHWESTERN AVE
7100067000	81.83	CHEN ZHI JI	3520 SNYDER DR
7100109000	350.56	ROTTMAN WILLIAM B & MABEL F S/T	3755 CLEVELAND RD
7100115000	229.89	ROBINSON WITSON W & HARRIET PEEBLES S/T	3569 CLEVELAND RD
7100152000	235.62	BURKEY BENJAMIN T & LAURA K S/T	1639 MERLE AVE
7100187000	303.55	BUCHWALTER WILLIAM I & BARBARA S	4392 WILSON RD
7100233000	235.62	YARNELL DONALD & KATHLEEN	2795 E SMITHVILLE WESTERN RD
7100243000	235.62	LYONS DAVID J	2511 E SMITHVILLE WESTERN RD
7100327000	296.11	WHITE AMY C	1715 E SMITHVILLE WESTERN RD
7100364000	137.30	SORCHY DALE S	1639 E SMITHVILLE WESTERN RD
7100371000	235.62	BRICKER KELLI R	1654 NUPP DR
7100466000	235.62	MCDANIEL BENJAMIN T & JOHN G ADKINS & DIMA R A	4924 PINE RIDGE DR

Count of parcels is 177
Dollar total for parcels is \$47,030.27

\$2,943.60 12 parcels

47,030.27
- 25.00 64-02608.000
- 437.66 64-00070.000
- 394.99 67-00324.000

\$46,172.62

✓ \$46,172.62 177 parcels